

This pre-populated plan can be used as it is, or as a guide to help you create your own flood plan using one of our blank templates.

Trigger 1



FLOOD ALERT



Met Office Yellow
Weather Warning

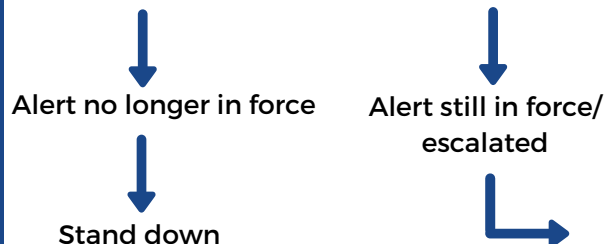


Community telemetry,
e.g river level sensor

What to do at this stage

**Flooding is possible.
Stay vigilant and make early preparations
for a potential flood.**

- Monitor the situation through forecasts, the Environment Agency's 'Check for Flooding' service, local radio stations and monitoring stations.
- Locate flood kit, check it is complete and ready if needed.
- Check reverse of sheet is completed and you know what to do if the situation gets worse.
- Ensure that your property flood resilience is in working order and ready to install.



Trigger 2



FLOOD WARNING



Met Office Amber
Weather Warning



Community telemetry,
e.g river level sensor

What to do at this stage

**Flooding is expected.
Immediate action is required to protect
yourself and your property.**

- Continue to monitor the situation.
- Move valuables, important documents, electrical equipment and furniture upstairs or to a high place.
- Hang curtains over rails, roll up rugs and carpets and move upstairs.
- Deploy property flood resilience e.g. air brick covers, door barriers.
- Ensure family, neighbours and vulnerable people are alerted and pets moved to safety.
- Move vehicles to high ground out of the flood risk area.

Trigger 3



SEVERE FLOOD
WARNING



Met Office Red
Weather Warning



Community telemetry,
e.g river level sensor

What to do at this stage

**Severe flooding is expected and is likely to
cause significant risk to life and destruction
of property.**

**Prepare to evacuate and cooperate with
emergency services.**

- Check on vulnerable family, friends and neighbours.
- If safe to do so, turn off utility supplies (see reverse of this sheet).
- Continue to monitor the situation using Floodline, local radio stations etc.
- Evacuation is likely. Gather your flood kit and cooperate with the emergency services.
- Ring 999 if you are in immediate danger.

**If you live in an area where flash flooding
occurs, there can be very little warning. It
is best to be as prepared as possible at all
times.**

Household Flood Plan



Pre-populated Plan

ADDRESS OF EVACUATION CENTRE

This pre-populated plan can be used as it is, or as a guide to help you create your own flood plan using one of our blank templates.

FLOOD PLAN CHECKLIST:

- Fill in this plan and keep it up to date.
- Sign up to Environment Agency flood alerts and warnings and understand what they mean.
- Check your home insurance covers flooding.
- Investigate Property Flood Resilience (PFR) options (e.g. door barriers, air brick covers).
- Put important documents in a safe place, out of flood risk (e.g. passports, insurance documents, birth certificates).
- Make a flood kit using the checklist.

FLOOD KIT CHECKLIST:

- Torch (check batteries)
- Mobile phone + phone chargers
- Food and drinking water
- Battery operated radio
- Medication + First Aid Kit
- Insurance documents
- Toys for children and pets
- Keys e.g. house, car
- Rubber gloves and wellingtons
- Purse/wallet (cash and cards)

CONTACT LIST

PHONE NUMBERS

ADDITIONAL INFORMATION

Environment Agency Floodline	0345 988 1188	@EnvAgencyNW
Electricity North West	0800 195 4141	@electricityNW
Electricity Helpline	105	
National Grid	0800 111 999	@nationalgriduk
United Utilities (sewer flooding)	0345 672 3723	@unitedutilities
Local Council		
Lead Local Flood Authority (LLFA)		
Insurance Company		
Local radio station		
Evacuation centre		
Gauge Map monitoring station		https://www.gaugemap.co.uk/
Flood Warden		

PROPERTY FLOOD RESILIENCE (PFR) AND EQUIPMENT LIST

ITEM:	WHERE IT IS KEPT:	HOW TO INSTALL IT:

WHERE IS THE...?

Location of electricity cut off:

Location of water cut off:

Location of gas cut off:

Location of flood kit:

Last reviewed: December 2021

For more information visit:

www.thefloodhub.co.uk

@TheFloodHub

Trigger 1



FLOOD ALERT



Met Office Yellow
Weather Warning



Community telemetry,
e.g river level sensor

What to do at this stage

**Flooding is possible.
Stay vigilant and make early preparations
for a potential flood.**

Alert no longer
in force

Stand down

Alert still in force/
escalated

Trigger 2



FLOOD WARNING



Met Office Amber
Weather Warning



Community telemetry,
e.g river level sensor

What to do at this stage

**Flooding is expected.
Immediate action is required to protect
yourself and your property.**

- Continue to monitor the situation.

Trigger 3



SEVERE FLOOD
WARNING



Met Office Red
Weather Warning



Community telemetry,
e.g river level sensor

What to do at this stage

**Severe flooding is expected and is likely to
cause significant risk to life and destruction
of property.**

**Prepare to evacuate and cooperate with
emergency services.**

- Evacuation is likely. Gather your flood kit and cooperate with the emergency services.
- Ring 999 if you are in immediate danger.

**If you live in an area where flash flooding
occurs, there can be very little warning. It is
best to be as prepared as possible at all
times.**

ADDRESS OF EVACUATION CENTRE

FLOOD PLAN CHECKLIST:

-
-
-
-
-
-
-





FLOOD KIT CHECKLIST:

- | | |
|--------------------------|--------------------------|
| <input type="checkbox"/> | <input type="checkbox"/> |
| <input type="checkbox"/> | <input type="checkbox"/> |
| <input type="checkbox"/> | <input type="checkbox"/> |
| <input type="checkbox"/> | <input type="checkbox"/> |
| <input type="checkbox"/> | <input type="checkbox"/> |

CONTACT LIST

PHONE NUMBERS

ADDITIONAL INFORMATION

Environment Agency Floodline	0345 988 1188	@EnvAgencyNW 
Electricity North West	0800 195 4141	@electricityNW 
Electricity Helpline	105	
National Grid	0800 111 999	@nationalgriduk 
United Utilities (sewer flooding)	0345 672 3723	@unitedutilities 
Local Council		
Lead Local Flood Authority (LLFA)		
Insurance Company		
Local radio station		
Evacuation centre		
Gauge Map monitoring station		https://www.gaugemap.co.uk/
Flood Warden		

PROPERTY FLOOD RESILIENCE (PFR) AND EQUIPMENT LIST

ITEM:	WHERE IT IS KEPT:	HOW TO INSTALL IT:

WHERE IS THE...?

Location of electricity cut off:

Location of water cut off:

Location of gas cut off:

Location of flood kit: